

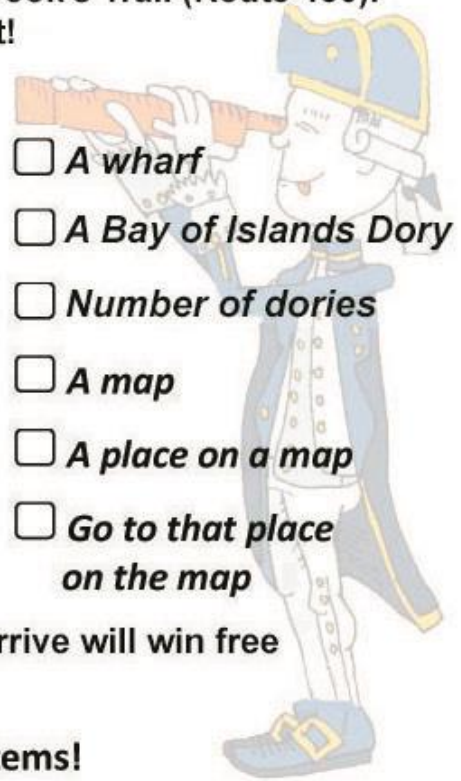
Everoutdoor Adventures Bay of Islands Scavenger Hunt

Search for the below items while touring Captain Cook's Trail (Route 450).
And be sure to take photos to document your hunt!

- | | | |
|---|---|--|
| <input type="checkbox"/> A crooked tree | <input type="checkbox"/> Something orange | <input type="checkbox"/> A wharf |
| <input type="checkbox"/> A piece of beach glass | <input type="checkbox"/> Something blue | <input type="checkbox"/> A Bay of Islands Dory |
| <input type="checkbox"/> A piece of driftwood | <input type="checkbox"/> Something green | <input type="checkbox"/> Number of dories |
| <input type="checkbox"/> A bird | <input type="checkbox"/> A colourful rock | <input type="checkbox"/> A map |
| <input type="checkbox"/> A pine cone | <input type="checkbox"/> A piece of moss or Old Man's Beard | <input type="checkbox"/> A place on a map |
| | | <input type="checkbox"/> Go to that place on the map |

The hunt ends at The Saltbox, and the first team to arrive will win free Everoutdoor Rings.

Remember, you must find ALL items!



EAT.



LIVE.



EXPLORE.

Benoit's Cove, NL

TAKE-OUT NOW AVAILABLE

CALL 709-789-3752 TO ORDER

Coloring Captain Cook



Captain James Cook first came to Newfoundland in the summer of 1762.



He spent the next five years surveying the coasts of Newfoundland.



He did not use technology such as GPS or cell phone to help him.



He named many of the landmarks in the Bay of Islands.



Captain Cook went on to explore much of the Pacific Ocean.


Did you see the marker at the end of Captain Cook Trail in Bottle Cove???






Mapping the Bay of Islands

Match the letters above to the place names below!

___ Woods Island	___ Blow Me Down Mountains
___ Little Port	___ Tweed (French) Island
___ Middle Arm	___ Benoit's Cove
___ Frenchman's Cove	___ Humber Arm
___ Saltbox Restaurant	___ Weeball (Guernsey Island)
___ Gregory Mountains	___ York Harbour
___ Pearl (Big) Island	___ Blow Me Down Provincial Park
___ Governor's Island	___ Bottle Cove
___ Lark Harbour	___ North Arm

Coloring Everoutdory



-  The Bay of Islands Dory has been around for many years.
-  The Bay of Islands Dory is known for its bright Orange and Green color.
-  The Bay of Islands Dory is made of wood and has a flat bottom.
-  The Bay of Islands Dory's flat bottom makes it very good in rough water.
-  The Bay of Islands Dory is used for inshore fishing and pleasure boating.

How many dories can you count on your Scavenger hunt?? _____

Coloring Cabox

LEGEND

1 Rocks from the
GRENVILLE MOUNTAINS
(1 billion years old)

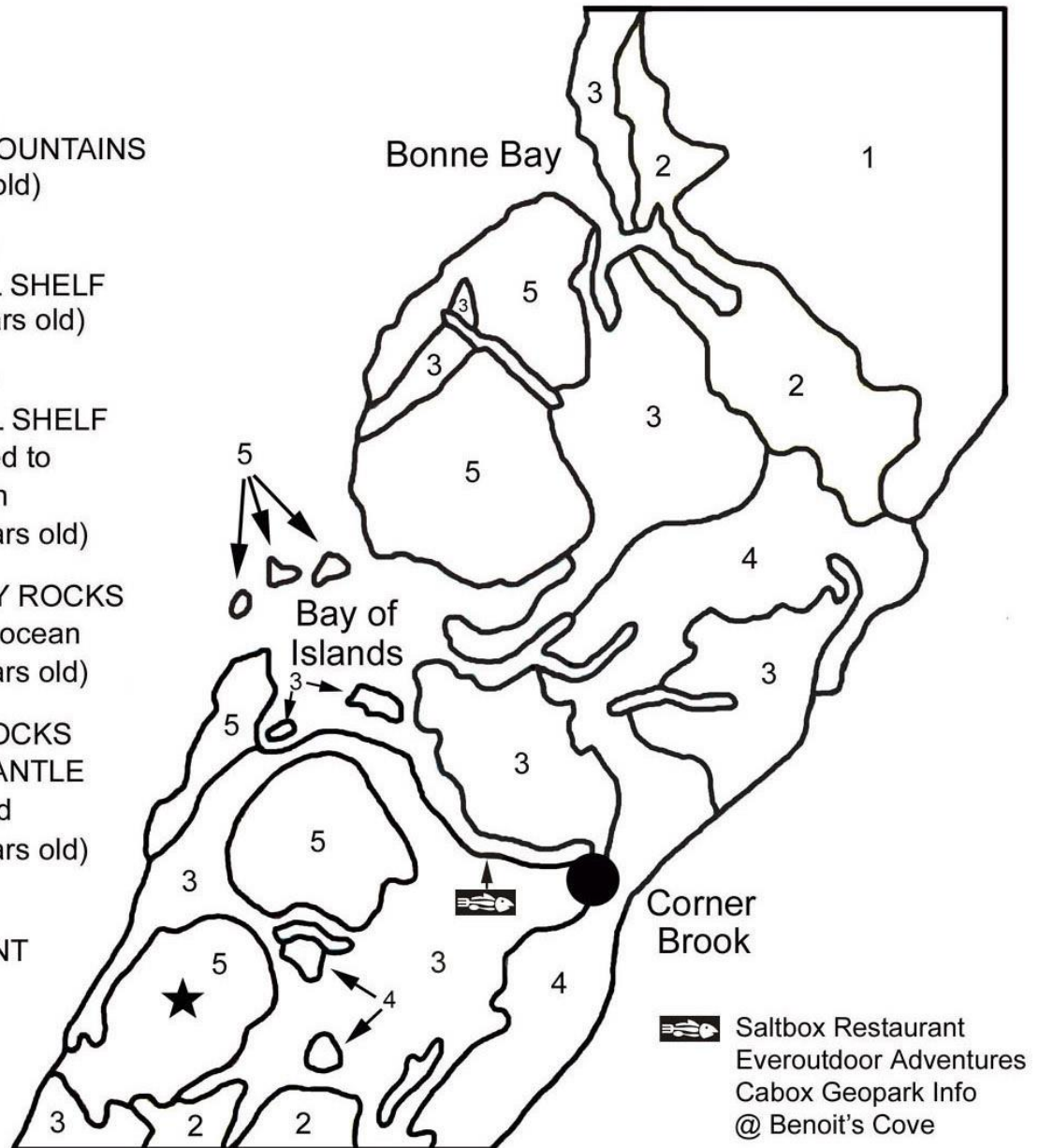
2 Rocks from the
CONTINENTAL SHELF
(500 million years old)

3 Rocks from the
CONTINENTAL SHELF
that were moved to
another location
(500 million years old)

4 SEDIMENTARY ROCKS
from bottom of ocean
(500 million years old)

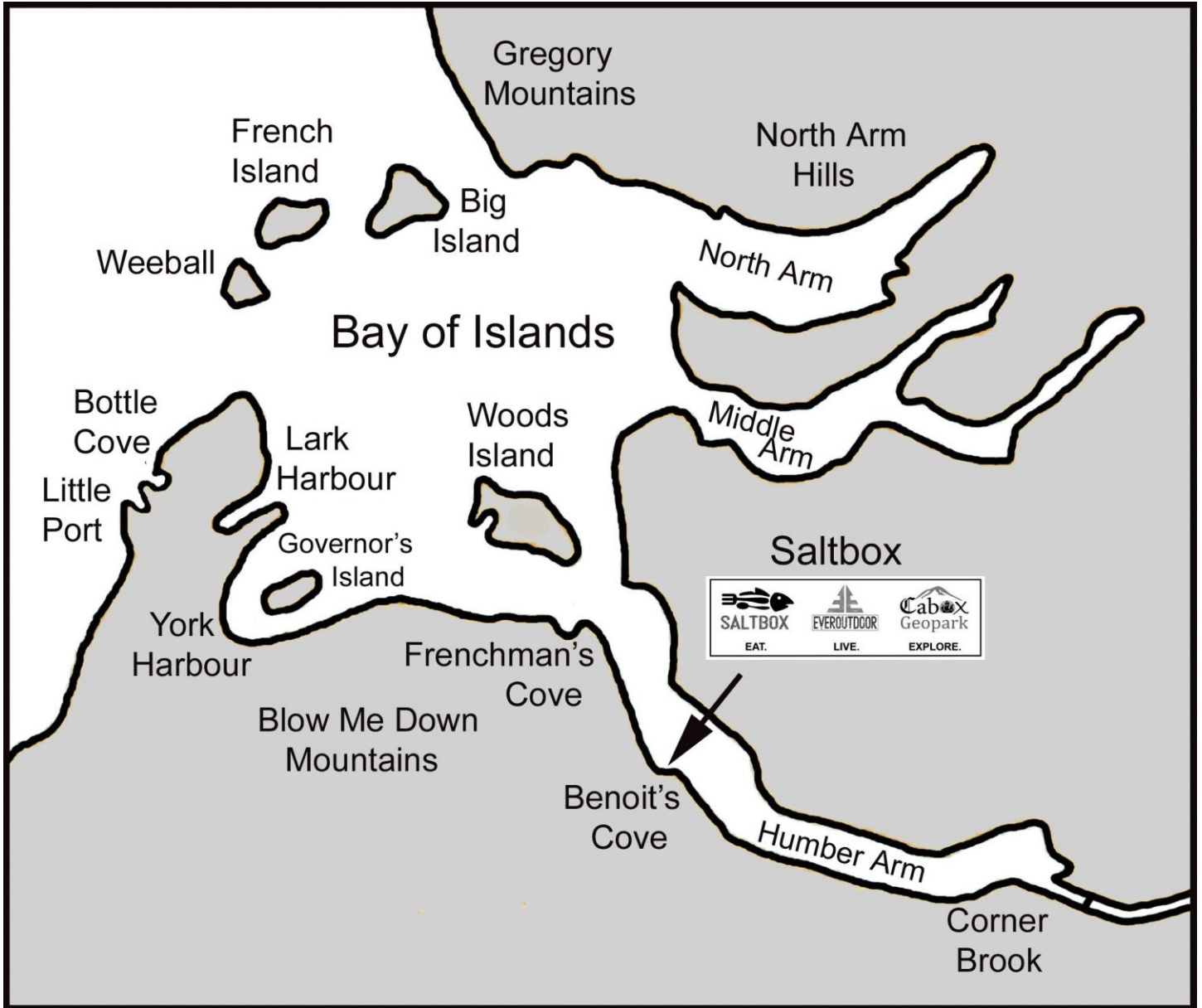
5 OPHIOLITE ROCKS
from earth's MANTLE
far underground
(500 million years old)

★ The CABOX
HIGHEST POINT
on island of
Newfoundland
Elevation of
812 meters



Instructions: Color in each numbered rectangle above left with a different color. Then color in the numbered geology map above right with matching colors.

South Shore of Bay of Islands



EAT.



LIVE.



EXPLORE.



Spring Takeout Menu

Fries Small/ Large \$4/\$6

Everoutdoor Rings \$7

Everoutdoor Rings & Hand Cut Fries \$10

Fish and Chips \$16

Pan Fried Cod \$20

Hot Turkey Sandwich and Hand Cut Fries \$13

Chicken Fingers and Hand Cut Fries \$13

Seafood Chowder and Baguette \$12

Calamari & Hand Cut Fries \$15

Chicken Burger & Hand Cut Fries \$14

Blow Me Down Burger & Hand Cut Fries \$13

Woods Island Burger & Hand Cut Fries \$13

Cabox Clubhouse & Hand Cut Fries \$15

Substitute Caesar Salad for Fries \$3

Add on Hamburger Meat, Dressing, Gravy, or Cheese for \$2 each

Call 789-3752 for contactless pick up!